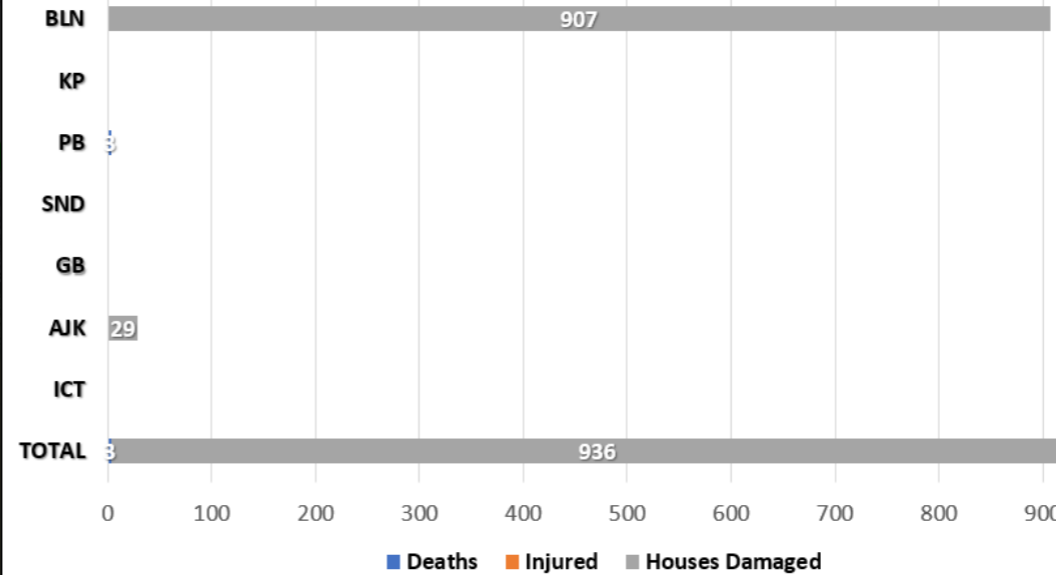


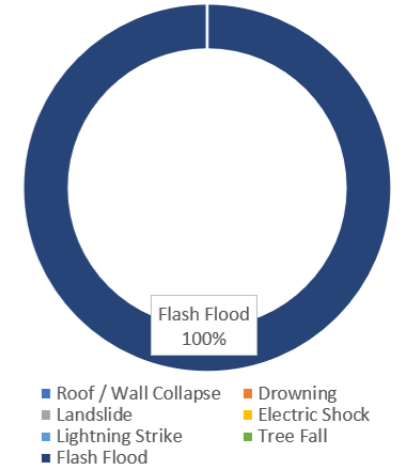
TOP RAINFALL RECORDED LAST 24 HOURS (MM)

- **Balochistan.** Nil
- **Khyber Pakhtunkhwa.** Balakot 38, Saidu Sharif 33, Mardan 23, Kakul 21, Malam Jabba 18, Cherat 14, Lower Dir 12, Upper Dir 9, Pasht Bajaur 10, Buner 8, Tirah 4, Bannu 3, Kalam 2.
- **Punjab.** Mandi Bahaudin 32, Mangla 29, Jhelum 28, Attock 23, Gujranwala 22, Murree 22, Narowal 12, Sialkot 10, Lahore 10, Gujrat 9, Rawalpindi 5.
- **Sindh.** Nil
- **Gilgit-Baltistan.** Babusar – Trace.
- **AJK.** Barnala 39, Kotli 21, Haraman 4, Bandi Abbaspur 1, Dhulli 1.
- **ICT.** Nil

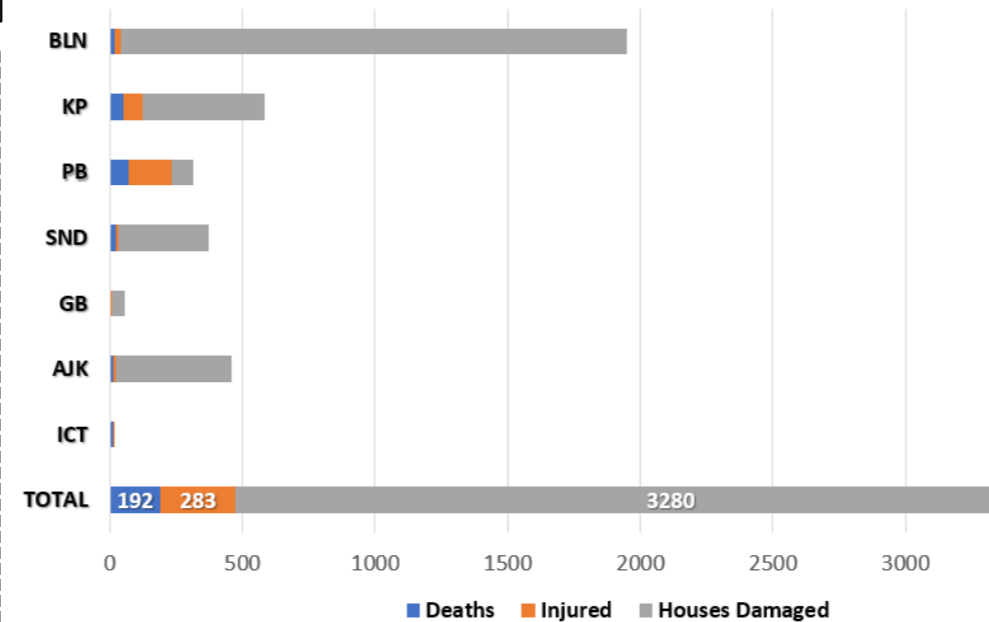
Losses & Damages – Last 24 Hours



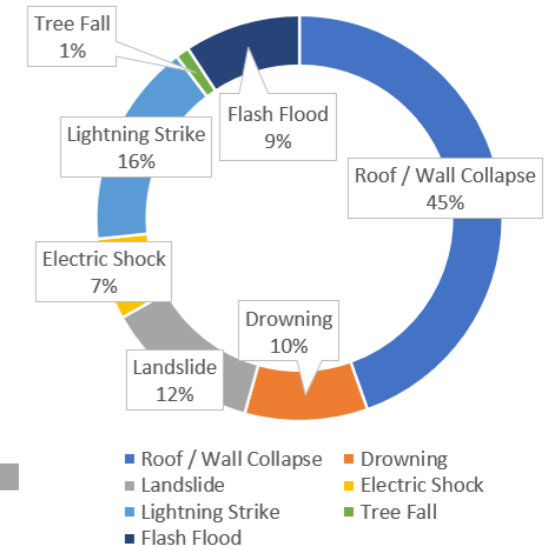
Last 24 Hours Deaths Categorization



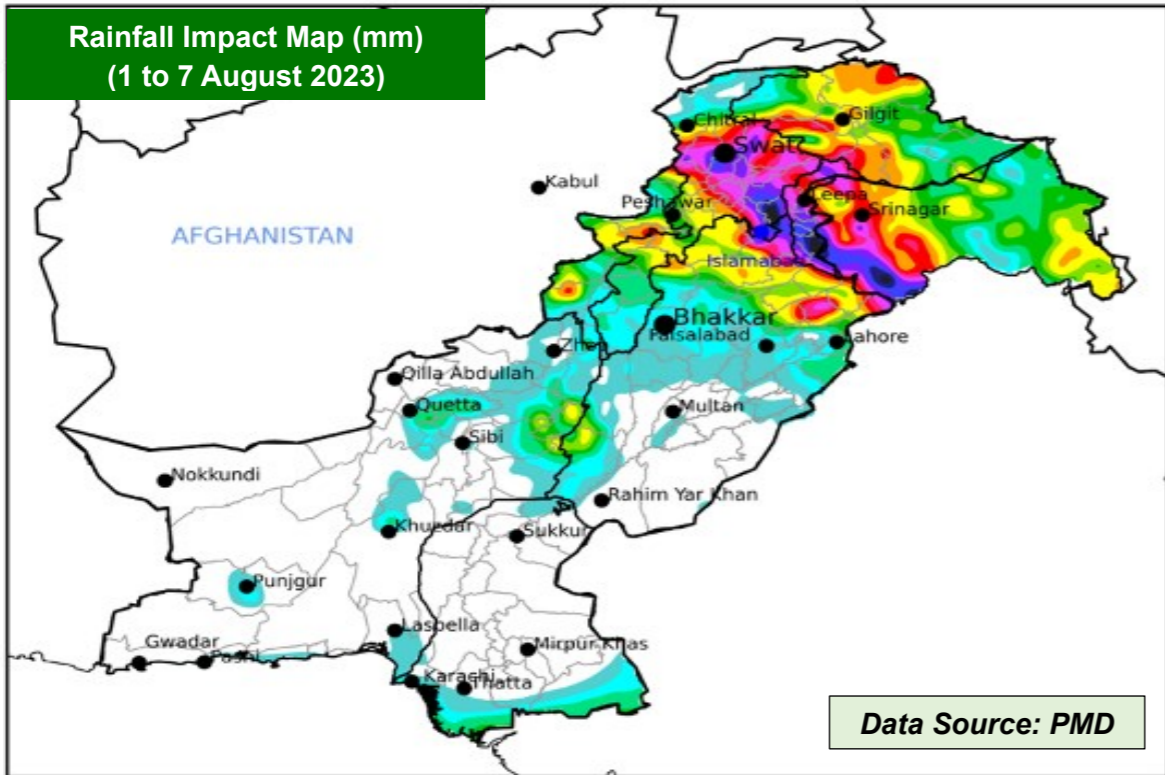
Cumulative Losses & Damages (25 June to Date)



Cumulative Deaths Categorization



Note: Losses / Damages figures are provided by PDMA's/ GBDMA/ SDMA/ Govt Depts and are preliminary.



FFD Discharge Report

Recorded at: 03-Aug-2023 18:00 PST

River	Site	Inflow	Outflow	Status
Indus	Tarbela	214,000	157,400	NORMAL
	Kalabagh	190,207	182,207	NORMAL
	Chashma	156,422	150,302	NORMAL
	Taunsa	178,741	164,241	NORMAL
	Guddu	418,977	389,215	MEDIUM
	Sukkur	430,286	384,886	MEDIUM
	Kotri	211,181	172,256	NORMAL
Kabul	Nowshera	48,700	48,700	NORMAL
Jhelum	Mangla	55,000	10,000	NORMAL
	Rasul	8,241	5,341	NORMAL
Chenab	Marala	82,259	54,336	NORMAL
	Khanki	66,228	58,728	NORMAL
	Q.Abad	54,882	44,882	NORMAL
	Trimmu	69,136	63,636	NORMAL
	Panjnad	132,572	118,672	NORMAL
Ravi	Jassar	20,200	20,200	NORMAL
	Shahdara	26,711	26,711	NORMAL
	Balloki	43,245	20,745	NORMAL
	Sidhnai	54,431	39,231	LOW
Sutlej	GS Wala	61,820	61,820	NORMAL
	Sulemanki	72,622	62,559	LOW
	Islam	64,597	63,974	LOW

RESERVOIR LEVELS (0600 hrs)

Details	Tarbela	Mangla
MCL (Feet)	1,550.0	1,242.0
Dead Level (Feet)	1,402.0	1,050.0
Water Level (Feet)	1541.29	1231.90
Change Last 24hrs	+1.50	+1.60
Live Storage (MAF)	Max	5.809
	Present	5.308
Change Last 24hrs	+0.086	+0.124
% Dam Filled	91.37	89.25
Change Last 24hrs	+1.48	+1.69

FORECASTED IMPACT NEXT 24 HOURS

- **Medium Level Flooding** to continue in River Indus at **Guddu** and **Sukkur**.
- **Rain-Wind-Thundershowers with isolated heavy falls** are expected in:-
 - **Khyber Pakhtunkhwa** (Galliyat, Chitral, Dir, Swat, Shangla, Buner, Mansehra, Kohistan, Abbottabad, Haripur, Peshawar, Mardan, Swabi, Nowshera, Kurram, Lakki Marwat, Kohat, Dera Ismail Khan, Bannu, Karak and Waziristan)
 - **Punjab** (Murree, Rawalpindi, Attock, Chakwal, Jhelum, Mandi Bahauddin, Hafizabad, Gujranwala, Gujrat, Sialkot, Narowal, Lahore, Sheikhupura, Kasur, Mianwali, Sargodha, Khushab, Faisalabad, Toba Tek Singh, Jhang and Bhakkar)
 - **Gilgit Baltistan** (Diamer, Astore, Ghizer, Skardu, Hunza, Gilgit, Ghanche and Shigar)
 - **State of AJ&K** (Neelum, Muzaffarabad, Poonch, Hattian, Bagh, Haveli, Sudhnoti, Kotli, Bhimber and Mirpur)
 - **Islamabad Capital Territory**
- **Increased flows** in local nullahs / streams of KP (Chitral, Dir, Swat, Kohistan, Shangla, Buner, Mansehra, Abbottabad), Punjab (Rawalpindi), GB, AJ&K and ICT.
- **Urban flooding** in vulnerable areas of Punjab (Islamabad, Gujranwala, Lahore, Faisalabad), Khyber Pakhtunkhwa (Peshawar) and ICT.
- **Flash flooding and landsliding** in hilly / mountainous regions of KP, Punjab, GB, AJ&K (as indicated above).
- Flows in rivers and streams of Gilgit Baltistan likely to increase and high probability / risk of **GLOF incident** in vulnerable mountain valleys.

GUIDANCE ISSUED

- **City / District Administrations** are to **ensure contingency traffic plans** for areas vulnerable to flooding in urban centres, (as indicated above) catering for **prompt de-watering operations in flooded areas**.
- **PDMA**s to undertake **regular public awareness on all media channels / social media** to maximise general public's **knowledge on risks associated with monsoon season**; heavy rains, urban flooding, flash flooding, landslides, etc.
- **PDMA**s to ensure **early warning & prompt response** in vulnerable areas in light of wind-thundershowers and possibility of **heavy falls** (in areas indicated above), **increased river flood flows** and **flash flooding**.
- **PDMA Balochistan & Punjab** to ensure **early warning, prompt evacuation and response** in vulnerable low-lying areas adjacent to nullahs / hill torrents (in areas indicated above).
- **PDMA Sindh** to ensure all necessary measures undertaken in light of **Medium Flood Levels** at Guddu & Sukkur.
- **GBDMA** to ensure all necessary measures are undertaken to mitigate / prepare against **GLOF incidents**.
- **NHA / FWO / Local C&W Depts** to **ensure pre-placement of machinery** and **timely restoration of damaged road linkages**.
- **Rescue Services, Armed Forces** and leading **NGOs / CSOs** to **ensure availability of personnel / equipment** in the indicated areas & **be on stand-by for rapid response**.